

Figure 3
**PUBLIC TRANSPORTATION
TDI ANALYSIS**



BERTIE COUNTY
CTP Analysis and Information

**Inset
Bertie County**

Public Transportation Features

- Urban Fixed Bus Corridor
- Regional Bus Corridor
- Rural Fixed Bus Corridor
- Transit Facility
- Park and Ride Lot
- Amtrak Station
- Intermodal Terminal

Public Transportation Analysis Features

- Airport
- Seaport
- Military Installation
- Ferry Route
- Destination
- Hospital
- School
- Study Road

0 5 10 15 20+ Transit Dependency Index

On-Demand Service Area

MPO Boundary

RPO Boundary



0 1 2 4 6 8 Miles

Base map date: October 02, 2019

Legal Disclaimer

This product contains mapping data for informational and planning purposes only, and is subject to change. Users should review or consult the primary data sources to ascertain the usability of the information.

WORKING COPY
Plan Date: February 06, 2025

Figure 3

PUBLIC TRANSPORTATION TDI ANALYSIS



BERTIE COUNTY

CTP Analysis and Information

Inset 1 Roxobel

Public Transportation Features

- Urban Fixed Bus Corridor
- Regional Bus Corridor
- Rural Fixed Bus Corridor
- Transit Facility
- Park and Ride Lot
- Amtrak Station
- Intermodal Terminal

Public Transportation Analysis Features

- Airport
- Seaport
- Military Installation
- Ferry Route
- Destination
- Hospital
- School
- Study Road

Transit Dependency Index

- On-Demand Service Area
- MPO Boundary
- RPO Boundary



Base map date: October 02, 2019

Legal Disclaimer

This product contains mapping data for informational and planning purposes only, and is subject to change. Users should review or consult the primary data sources to ascertain the usability of the information.

WORKING COPY
Plan Date: February 06, 2025



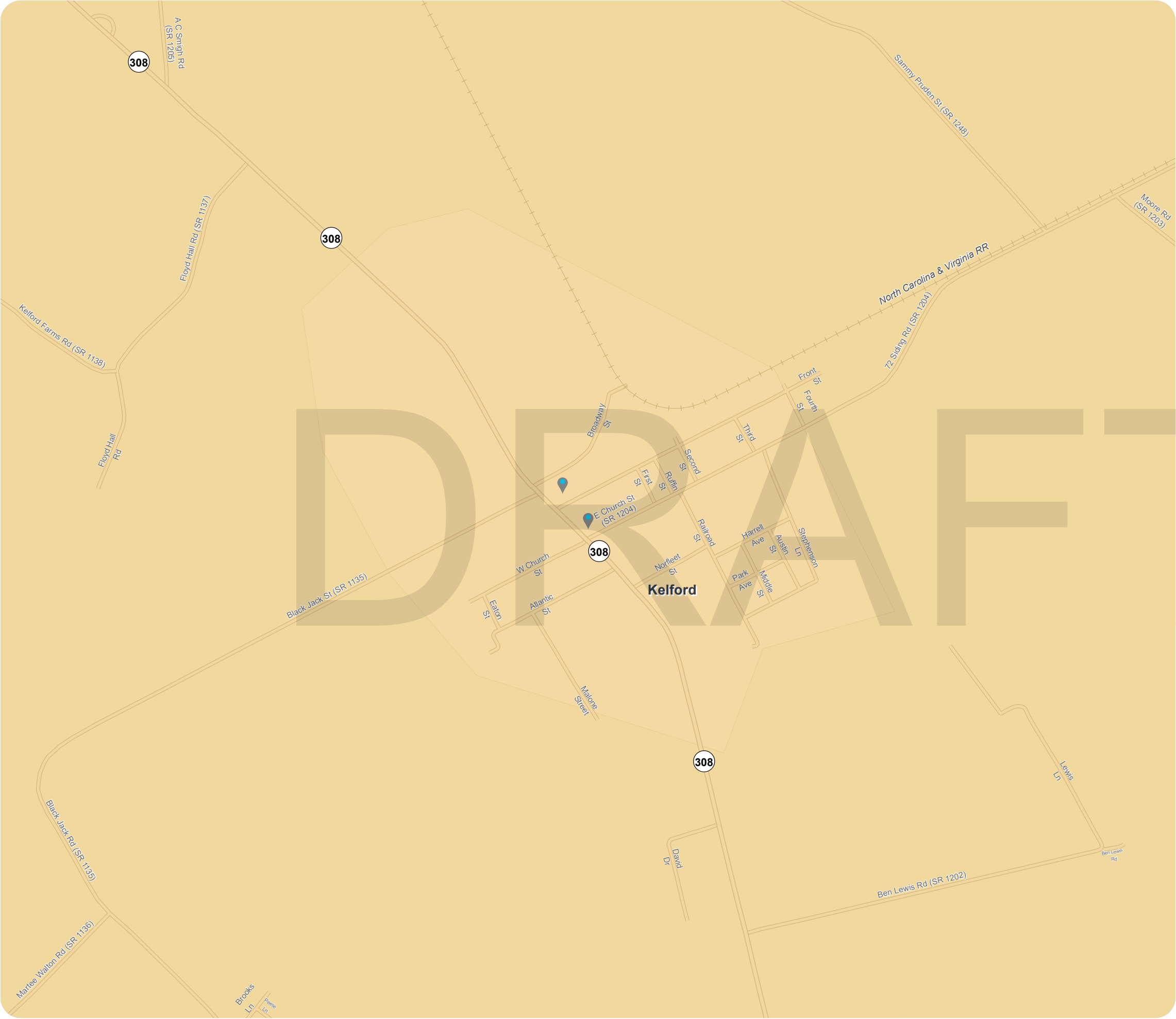


Figure 3
**PUBLIC TRANSPORTATION
TDI ANALYSIS**



BERTIE COUNTY

CTP Analysis and Information

Inset 2 Kelford

Public Transportation Features

- Urban Fixed Bus Corridor
- Regional Bus Corridor
- Rural Fixed Bus Corridor
- Transit Facility
- Park and Ride Lot
- Amtrak Station
- Intermodal Terminal

Public Transportation Analysis Features

- Airport
- Seaport
- Military Installation
- Ferry Route
- Destination
- Hospital
- School
- Study Road

Transit Dependency Index

- On-Demand Service Area
- MPO Boundary
- RPO Boundary



0 0.05 0.1 0.19 0.29 0.38 Miles

Base map date: October 02, 2019

Legal Disclaimer

This product contains mapping data for informational and planning purposes only, and is subject to change. Users should review or consult the primary data sources to ascertain the usability of the information.

WORKING COPY
Plan Date: February 06, 2025

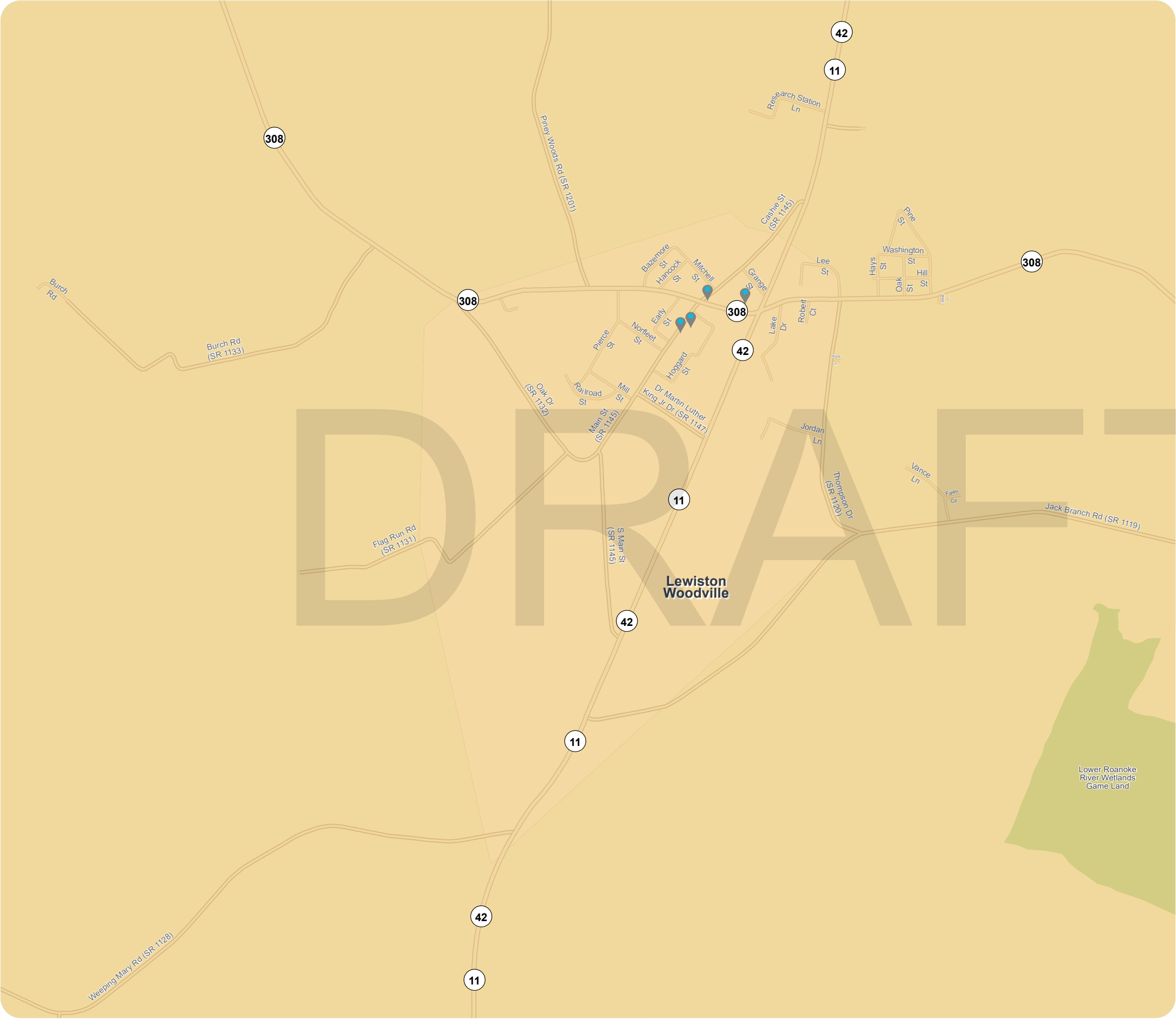


Figure 3
**PUBLIC TRANSPORTATION
TDI ANALYSIS**



BERTIE COUNTY
CTP Analysis and Information

Inset 3
Lewiston Woodville
Public Transportation Features

- Urban Fixed Bus Corridor
- Regional Bus Corridor
- Rural Fixed Bus Corridor
- Transit Facility
- Park and Ride Lot
- Amtrak Station
- Intermodal Terminal

- Public Transportation Analysis Features
- Airport
 - Seaport
 - Military Installation
 - Ferry Route
 - Destination
 - Hospital
 - School
 - Study Road

- Transit Dependency Index
- 0 5 10 15 20+
 - On-Demand Service Area
 - MPO Boundary
 - RPO Boundary



0 0.07 0.15 0.3 0.45 0.6 Miles

Base map date: October 02, 2019

Legal Disclaimer

This product contains mapping data for informational and planning purposes only, and is subject to change. Users should review or consult the primary data sources to ascertain the usability of the information.

WORKING COPY
Plan Date: February 06, 2025

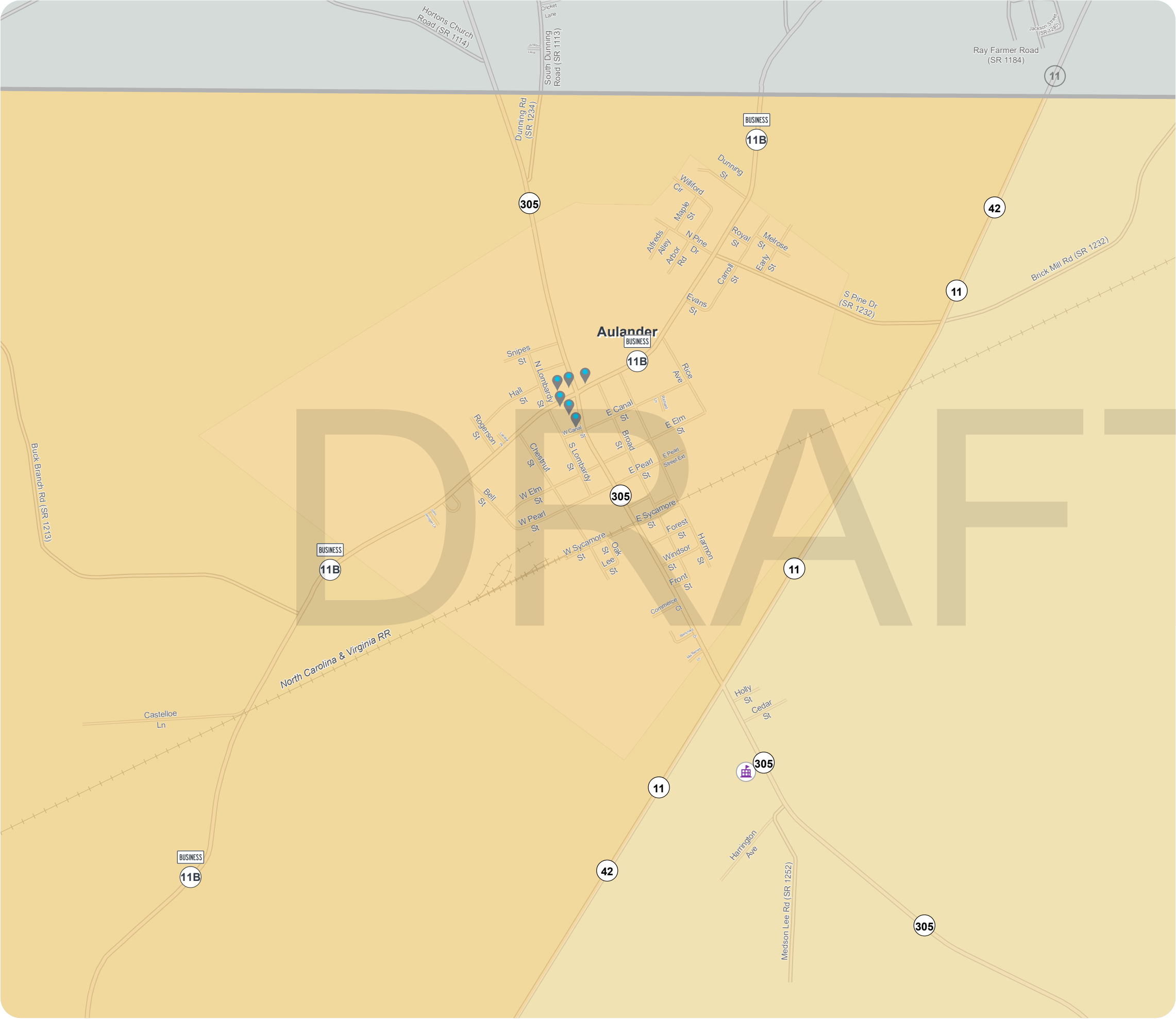


Figure 3
**PUBLIC TRANSPORTATION
TDI ANALYSIS**



BERTIE COUNTY
CTP Analysis and Information

**Inset 4
Aulander**

Public Transportation Features

- Urban Fixed Bus Corridor
- Regional Bus Corridor
- Rural Fixed Bus Corridor
- Transit Facility
- Park and Ride Lot
- Amtrak Station
- Intermodal Terminal

Public Transportation Analysis Features

- Airport
- Seaport
- Military Installation
- Ferry Route
- Destination
- Hospital
- School
- Study Road

Transit Dependency Index

- On-Demand Service Area
- MPO Boundary
- RPO Boundary



Base map date: October 02, 2019

Legal Disclaimer

This product contains mapping data for informational and planning purposes only, and is subject to change. Users should review or consult the primary data sources to ascertain the usability of the information.

WORKING COPY
Plan Date: February 06, 2025

Figure 3
**PUBLIC TRANSPORTATION
TDI ANALYSIS**



BERTIE COUNTY

CTP Analysis and Information

Inset 5

Powellsville

Public Transportation Features

- Urban Fixed Bus Corridor
- Regional Bus Corridor
- Rural Fixed Bus Corridor
- Transit Facility
- Park and Ride Lot
- Amtrak Station
- Intermodal Terminal

Public Transportation Analysis Features

- Airport
- Seaport
- Military Installation
- Ferry Route
- Destination
- Hospital
- School
- Study Road

Transit Dependency Index

- On-Demand Service Area
- MPO Boundary
- RPO Boundary



0 0.02 0.04 0.09 0.14 0.18 Miles

Base map date: October 02, 2019

Legal Disclaimer

This product contains mapping data for informational and planning purposes only, and is subject to change. Users should review or consult the primary data sources to ascertain the usability of the information.

WORKING COPY
Plan Date: February 06, 2025

Figure 3

PUBLIC TRANSPORTATION TDI ANALYSIS



BERTIE COUNTY

CTP Analysis and Information

Inset 6

Askewville

Public Transportation Features

- Urban Fixed Bus Corridor
- Regional Bus Corridor
- Rural Fixed Bus Corridor
- Transit Facility
- Park and Ride Lot
- Amtrak Station
- Intermodal Terminal

Public Transportation Analysis Features

- Airport
- Seaport
- Military Installation
- Ferry Route
- Destination
- Hospital
- School
- Study Road

Transit Dependency Index

- On-Demand Service Area
- MPO Boundary
- RPO Boundary



Base map date: October 02, 2019

Legal Disclaimer

This product contains mapping data for informational and planning purposes only, and is subject to change. Users should review or consult the primary data sources to ascertain the usability of the information.

WORKING COPY
Plan Date: February 06, 2025



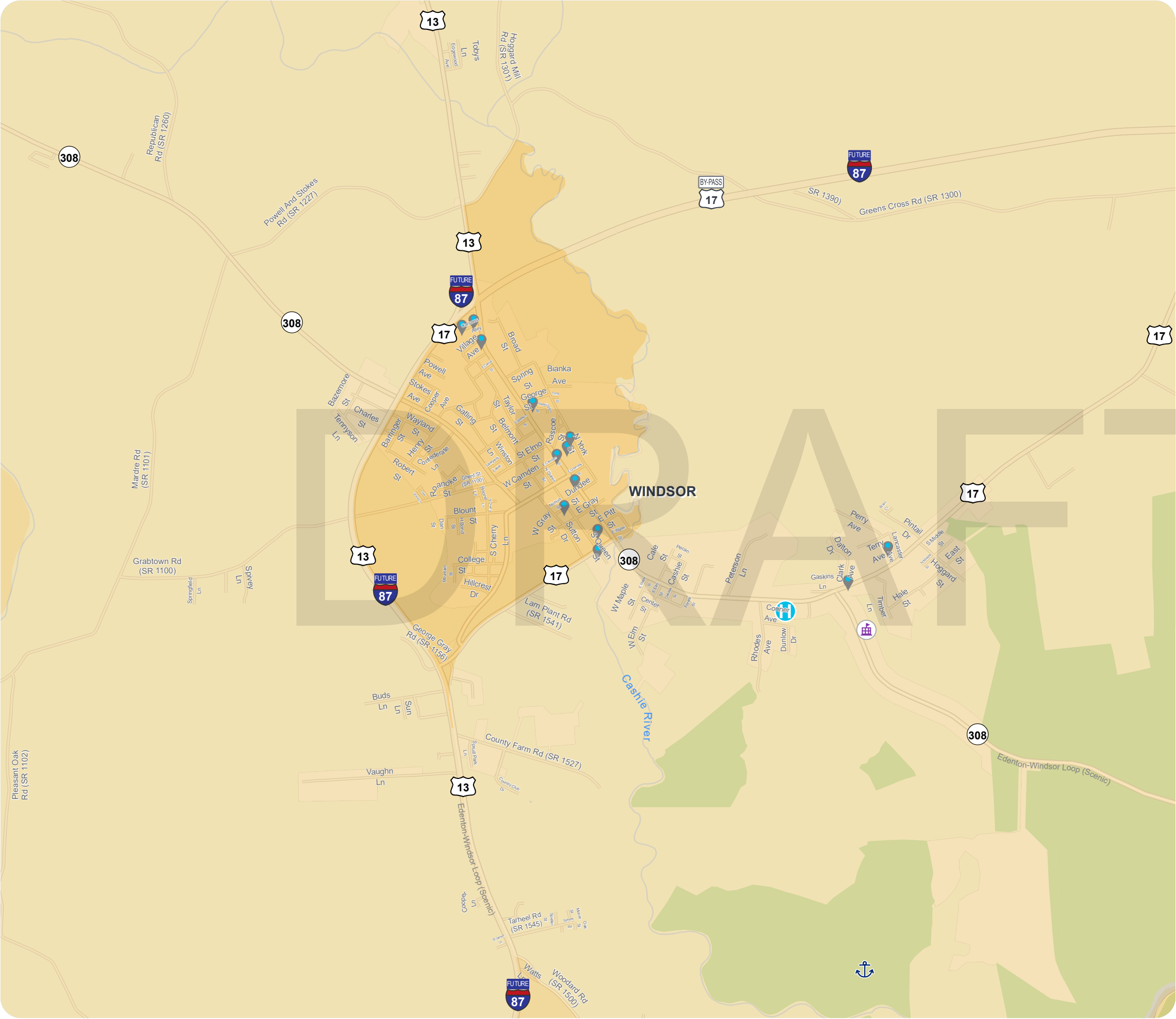


Figure 3
**PUBLIC TRANSPORTATION
TDI ANALYSIS**



BERTIE COUNTY
CTP Analysis and Information

**Inset 7
Windsor**

Public Transportation Features

- Urban Fixed Bus Corridor
- Regional Bus Corridor
- Rural Fixed Bus Corridor
- Transit Facility
- Park and Ride Lot
- Amtrak Station
- Intermodal Terminal

Public Transportation Analysis Features

- Airport
- Seaport
- Military Installation
- Ferry Route
- Destination
- Hospital
- School
- Study Road

Transit Dependency Index

On-Demand Service Area

MPO Boundary

RPO Boundary



0 0.13 0.25 0.5 0.75 1 Miles

Base map date: October 02, 2019

Legal Disclaimer

This product contains mapping data for informational and planning purposes only, and is subject to change. Users should review or consult the primary data sources to ascertain the usability of the information.

WORKING COPY
Plan Date: February 06, 2025

Figure 3
**PUBLIC TRANSPORTATION
TDI ANALYSIS**



BERTIE COUNTY
CTP Analysis and Information

Inset 8

Colerain

Public Transportation Features

- Urban Fixed Bus Corridor
- Regional Bus Corridor
- Rural Fixed Bus Corridor
- Transit Facility
- Park and Ride Lot
- Amtrak Station
- Intermodal Terminal

Public Transportation Analysis Features

- Airport
- Seaport
- Military Installation
- Ferry Route
- Destination
- Hospital
- School
- Study Road

Transit Dependency Index

- On-Demand Service Area
- MPO Boundary
- RPO Boundary



Base map date: October 02, 2019

Legal Disclaimer

This product contains mapping data for informational and planning purposes only, and is subject to change. Users should review or consult the primary data sources to ascertain the usability of the information.

WORKING COPY
Plan Date: February 06, 2025

